# GEO TAG PHOTOS FOR 7.1.2

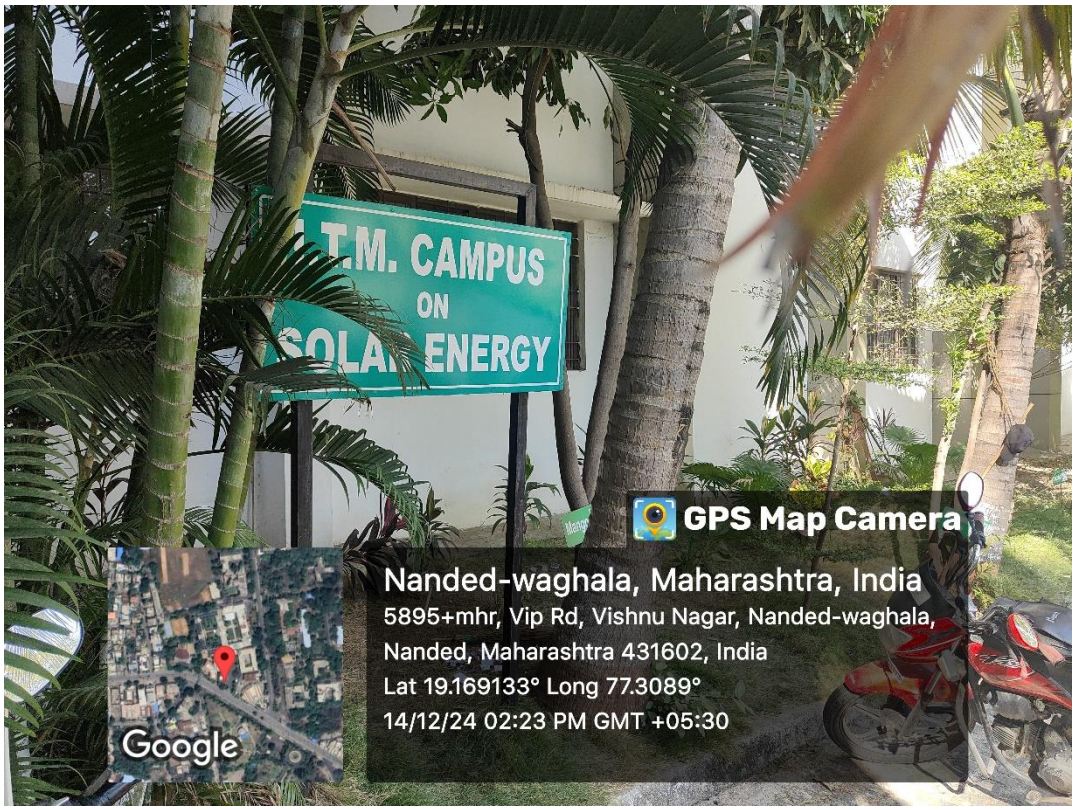

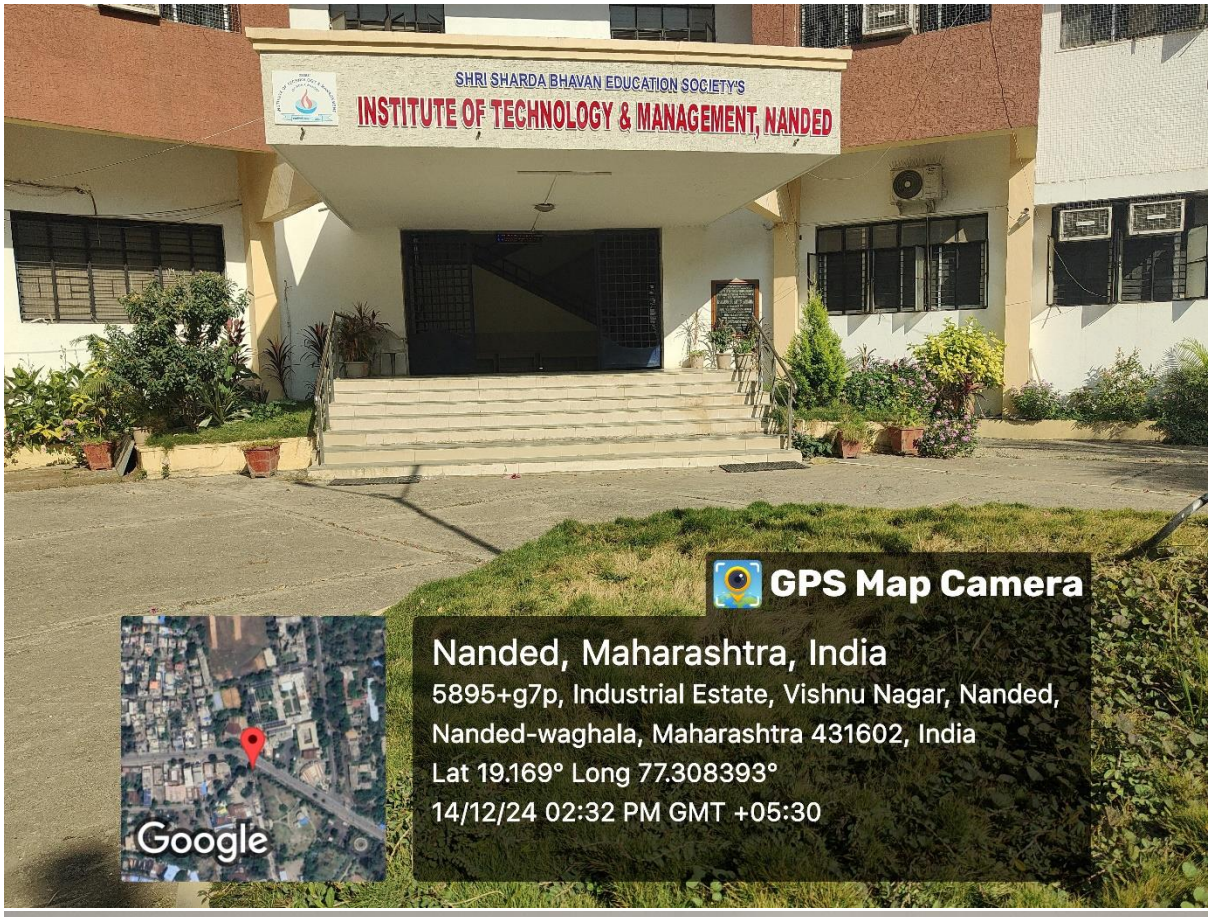
SHRI SHARDA BHAVAN EDUCATION SOCIETY'S
INSTITUTE OF TECHNOLOGY & MANAGEMENT, NANDED
GPS Map Camera
Nanded, Maharashtra, India
5895+g7p, Industrial Estate, Vishnu Nagar, Nanded,
Nanded-waghala, Maharashtra 431602, India
Lat 19.169° Long 77.308393°
14/12/24 02:32 PM GMT +05:30
Google

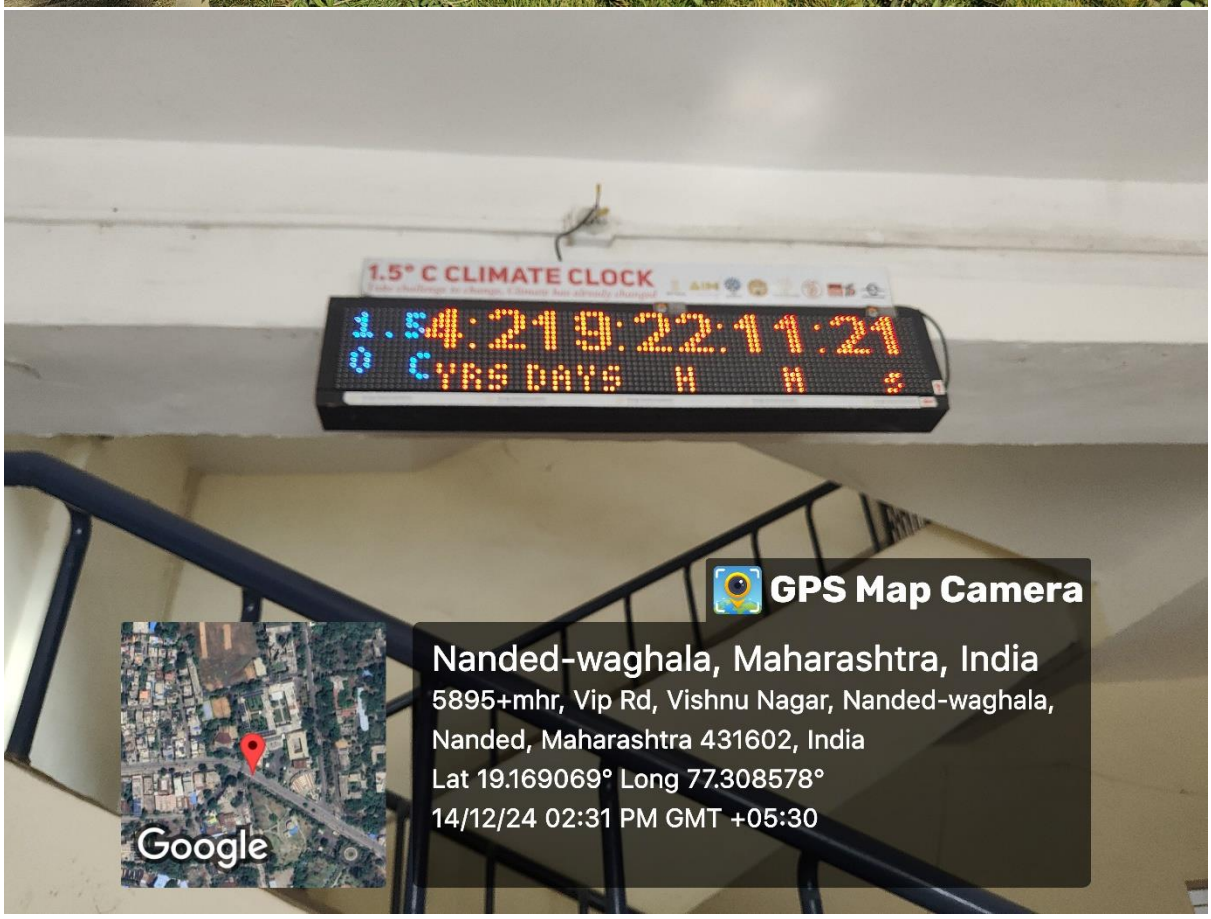
1.5° C CLIMATE CLOCK
1.5 4:21 9:22:11:21
6 CYRS DAYS H M S
GPS Map Camera
Nanded-waghala, Maharashtra, India
5895+mhr, Vip Rd, Vishnu Nagar, Nanded-waghala,
Nanded, Maharashtra 431602, India
Lat 19.169069° Long 77.308578°
14/12/24 02:31 PM GMT +05:30
Google

RAIN WATER
HARVESTING
GPS Map Camera
Nanded, Maharashtra, India
5895+rj4, Bhagya Nagar Road, Vishnu Nagar,
Nanded, Nanded-waghala, Maharashtra 431602,
India
Lat 19.169385° Long 77.308946°
14/12/24 02:27 PM GMT +05:30
Google

GPS Map Camera
Nanded, Maharashtra, India
5895+rj4, Bhagya Nagar Road, Vishnu Nagar,
Nanded, Nanded-waghala, Maharashtra 431602,
India
Lat 19.16939° Long 77.308952°
14/12/24 02:27 PM GMT +05:30
Google

GPS Map Camera
Nanded, Maharashtra, India
7, Vip Rd, Jomegaokar Complex, Vishnu Nagar, Nanded, Nanded-waghala, Maharashtra 431601, India
Lat 19.168851° Long 77.30889°
14/12/24 02:25 PM GMT +05:30
Google

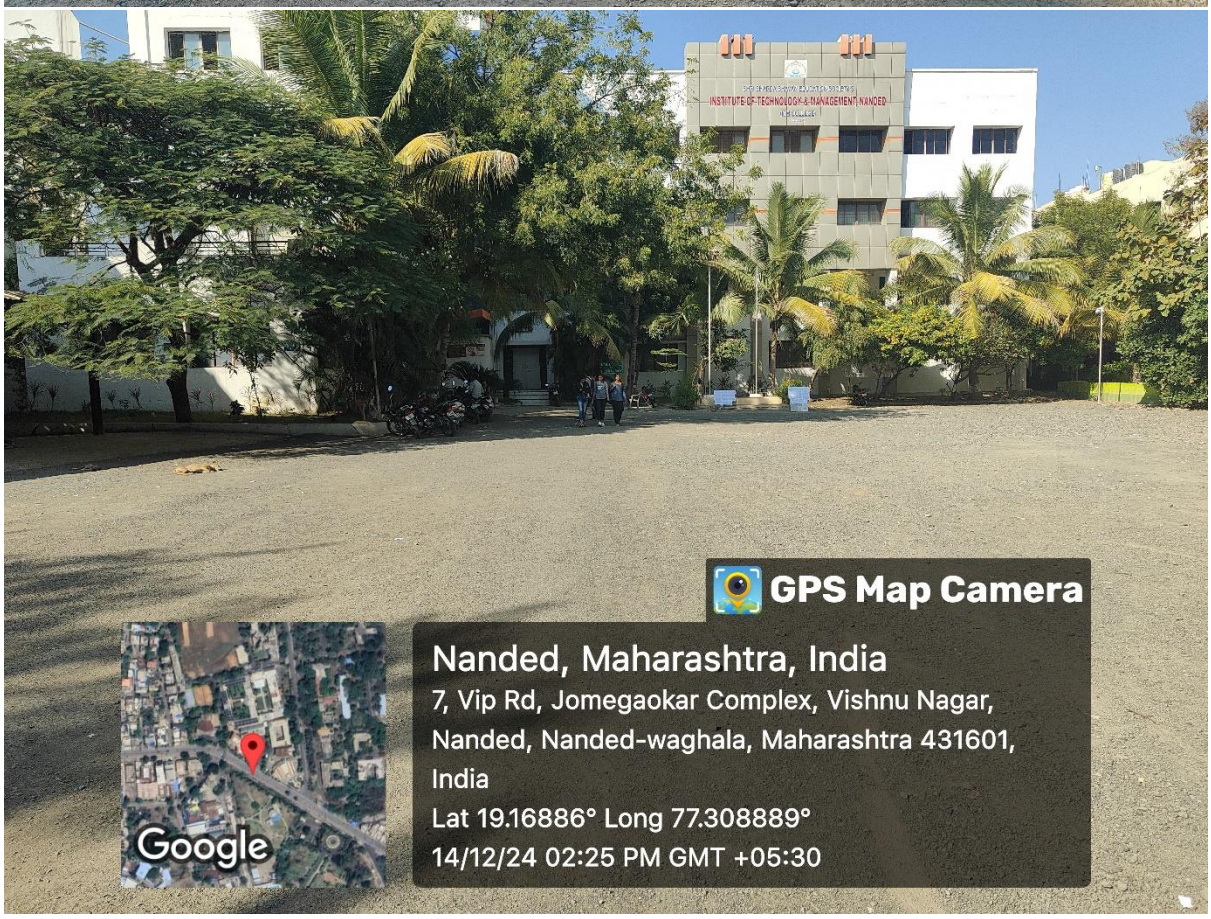
GPS Map Camera
Nanded, Maharashtra, India
7, Vip Rd, Jomegaokar Complex, Vishnu Nagar, Nanded, Nanded-waghala, Maharashtra 431601, India
Lat 19.16886° Long 77.308889°
14/12/24 02:25 PM GMT +05:30
Google

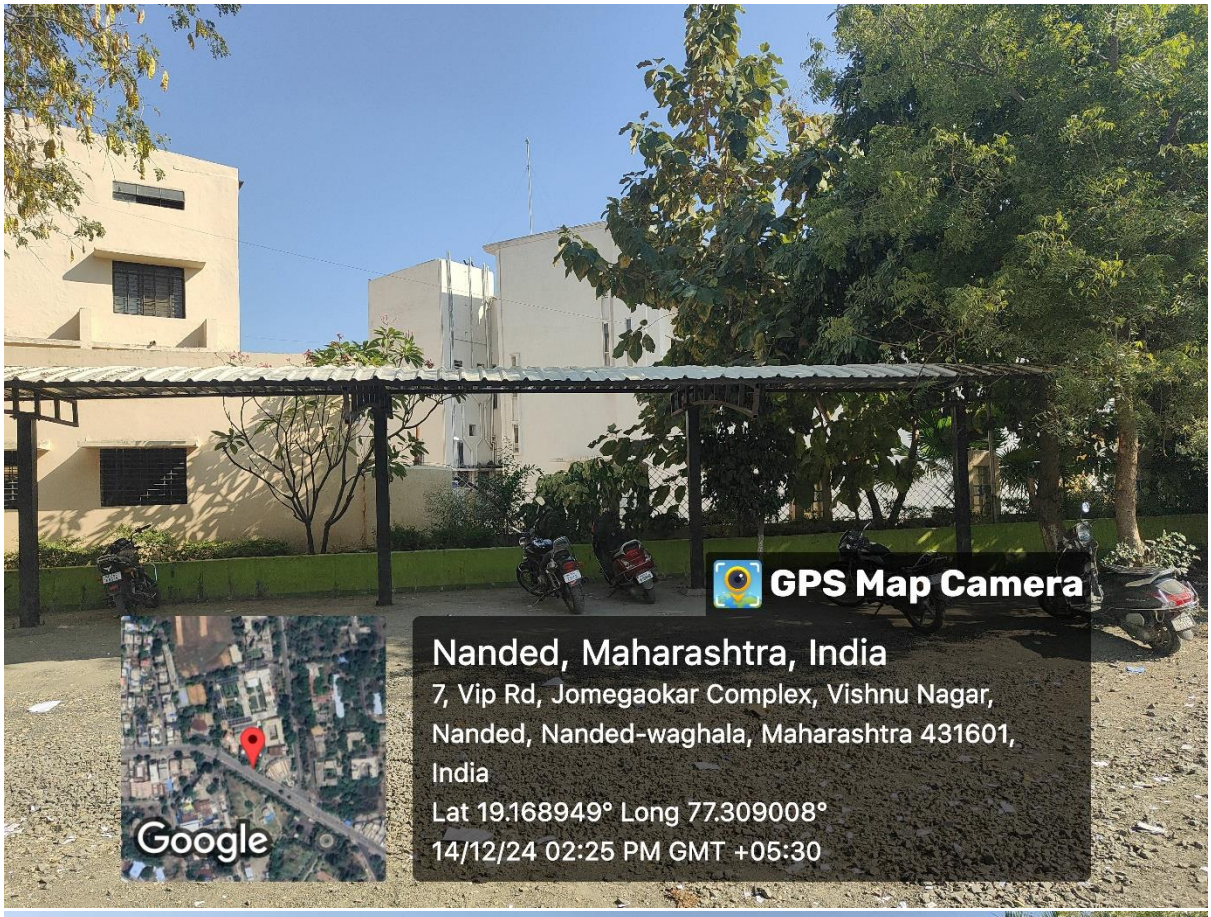
GPS Map Camera
Nanded, Maharashtra, India
7, Vip Rd, Jomegaokar Complex, Vishnu Nagar,
Nanded, Nanded-waghala, Maharashtra 431601,
India
Lat 19.168949° Long 77.309008°
14/12/24 02:25 PM GMT +05:30
Google

GPS Map Camera
Nanded, Maharashtra, India
7, Vip Rd, Jomegaokar Complex, Vishnu Nagar,
Nanded, Nanded-waghala, Maharashtra 431601,
India
Lat 19.168962° Long 77.309°
14/12/24 02:25 PM GMT +05:30
Google

BIO-PIT
GPS Map Camera
Nanded, Maharashtra, India
7, Vip Rd, Jomegaokar Complex, Vishnu Nagar,
Nanded, Nanded-waghala, Maharashtra 431601,
India
Lat 19.168927° Long 77.308963°
14/12/24 02:25 PM GMT +05:30
Google


GPS Map Camera
Nanded-waghala, Maharashtra, India
5895+mhr, Vip Rd, Vishnu Nagar, Nanded-waghala,
Nanded, Maharashtra 431602, India
Lat 19.169031° Long 77.308827°
14/12/24 02:24 PM GMT +05:30
Google

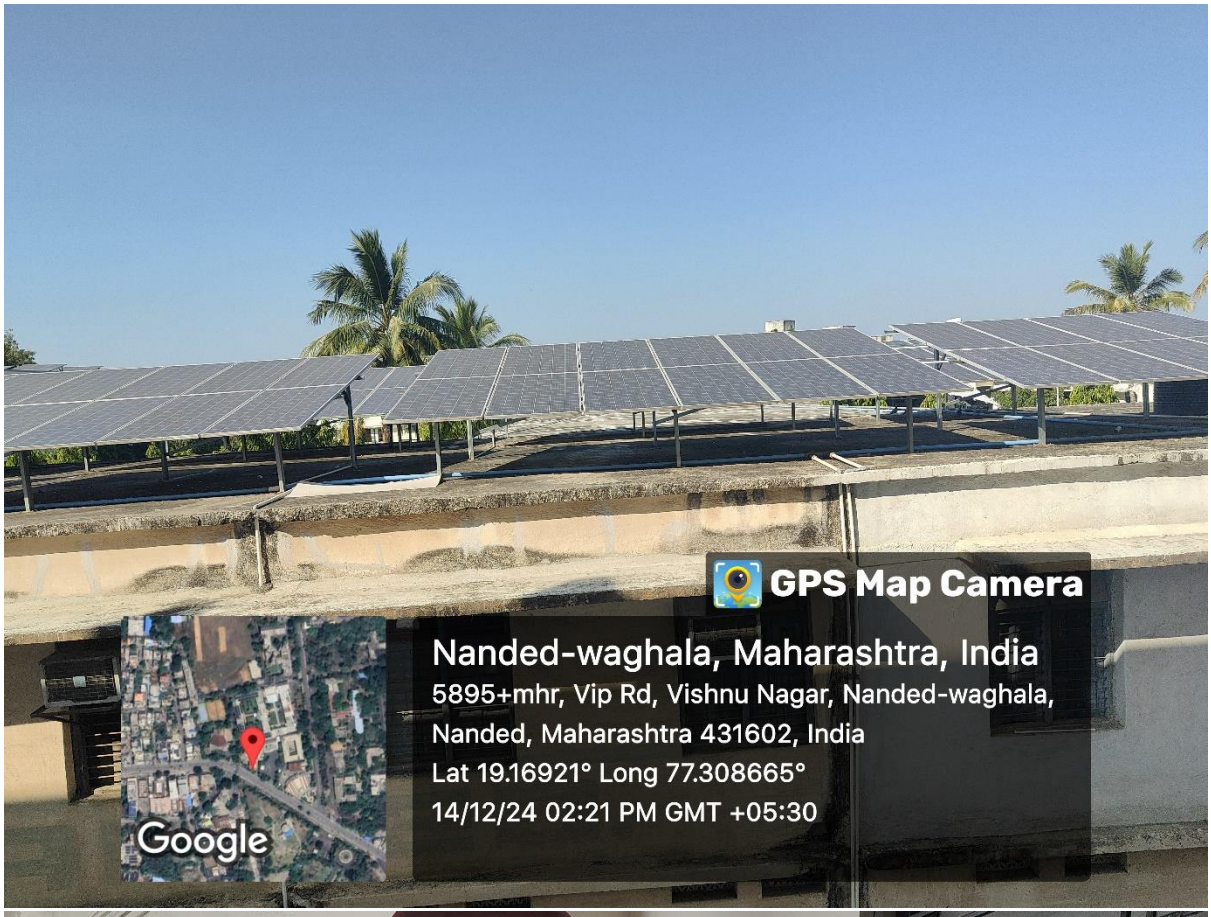
GPS Map Camera
Nanded-waghala, Maharashtra, India
5895+mhr, Vip Rd, Vishnu Nagar, Nanded-waghala,
Nanded, Maharashtra 431602, India
Lat 19.16921° Long 77.308665°
14/12/24 02:21 PM GMT +05:30
Google

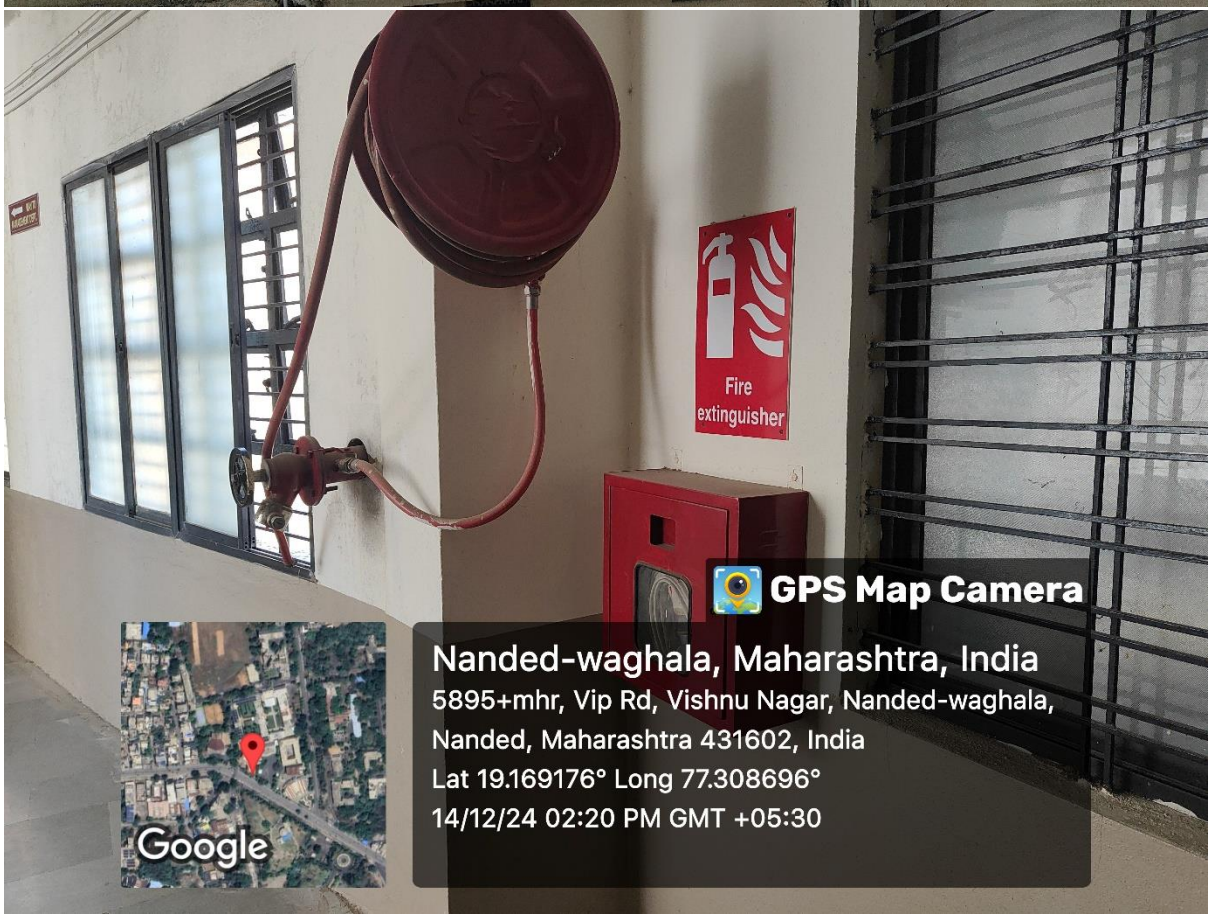
Fire
extinguisher
GPS Map Camera
Nanded-waghala, Maharashtra, India
5895+mhr, Vip Rd, Vishnu Nagar, Nanded-waghala,
Nanded, Maharashtra 431602, India
Lat 19.169176° Long 77.308696°
14/12/24 02:20 PM GMT +05:30
Google

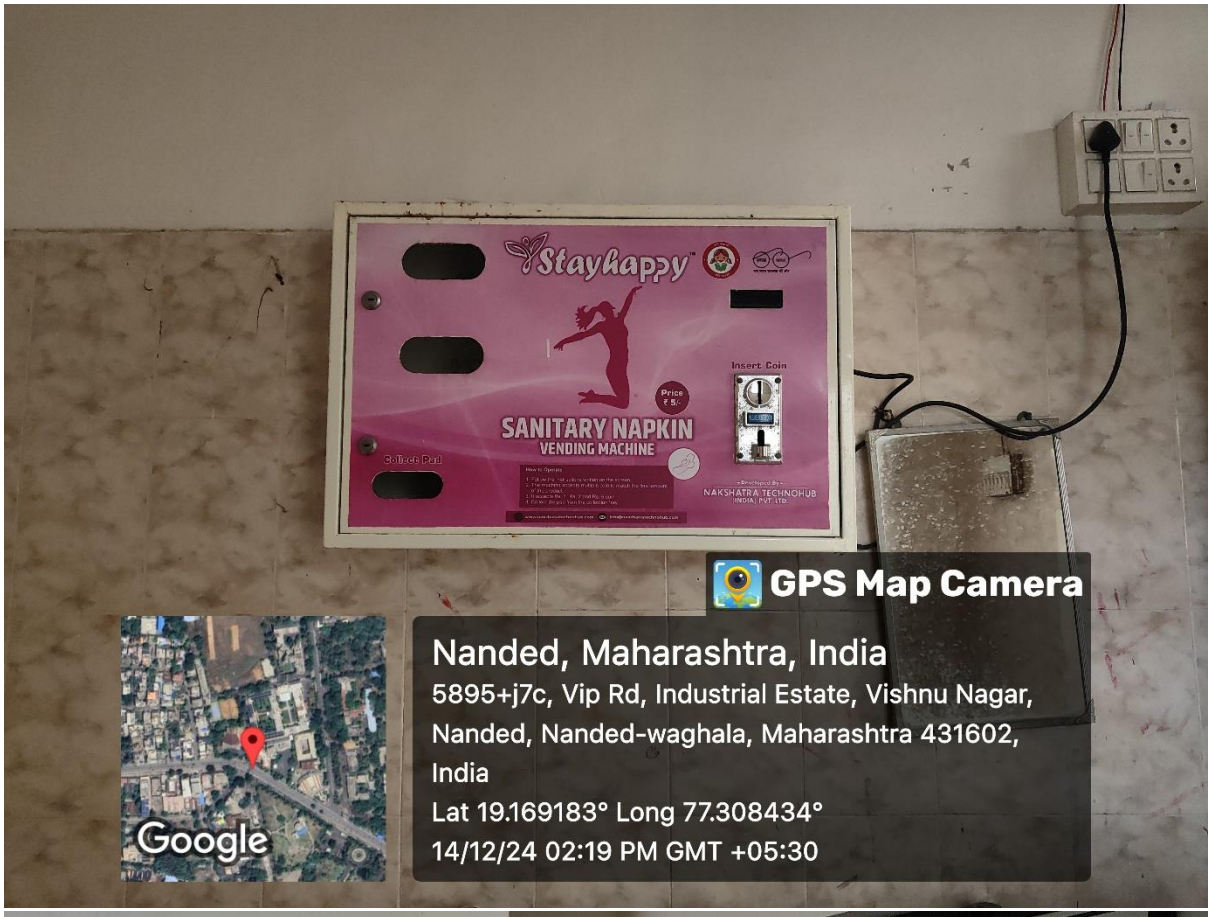
Stayhappy
Insert Coin
Price
₹ 5/-
SANITARY NAPKIN
VENDING MACHINE
Collect Pad
NAKSHATRA TECHNOHUB
INDIA PVT. LTD.
GPS Map Camera
Google
Nanded, Maharashtra, India
5895+j7c, Vip Rd, Industrial Estate, Vishnu Nagar, Nanded, Nanded-waghala, Maharashtra 431602, India
Lat 19.169183° Long 77.308434°
14/12/24 02:19 PM GMT +05:30

Fire extinguisher
GPS Map Camera
Google
Nanded-waghala, Maharashtra, India
5895+mhr, Vip Rd, Vishnu Nagar, Nanded-waghala, Nanded, Maharashtra 431602, India
Lat 19.169183° Long 77.308719°
02/12/24 04:33 PM GMT +05:30

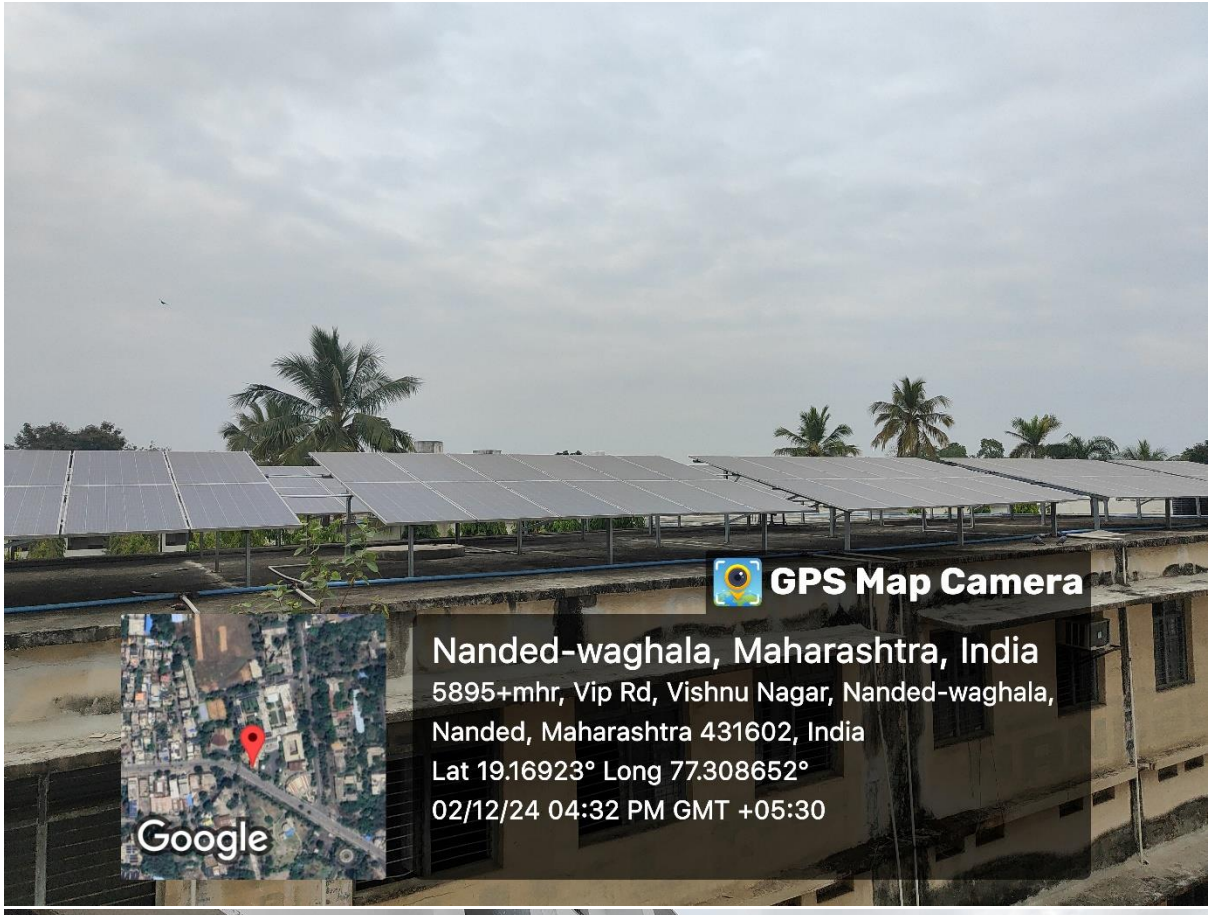
GPS Map Camera
Nanded-waghala, Maharashtra, India
5895+mhr, Vip Rd, Vishnu Nagar, Nanded-waghala,
Nanded, Maharashtra 431602, India
Lat 19.16923° Long 77.308652°
02/12/24 04:32 PM GMT +05:30
Google

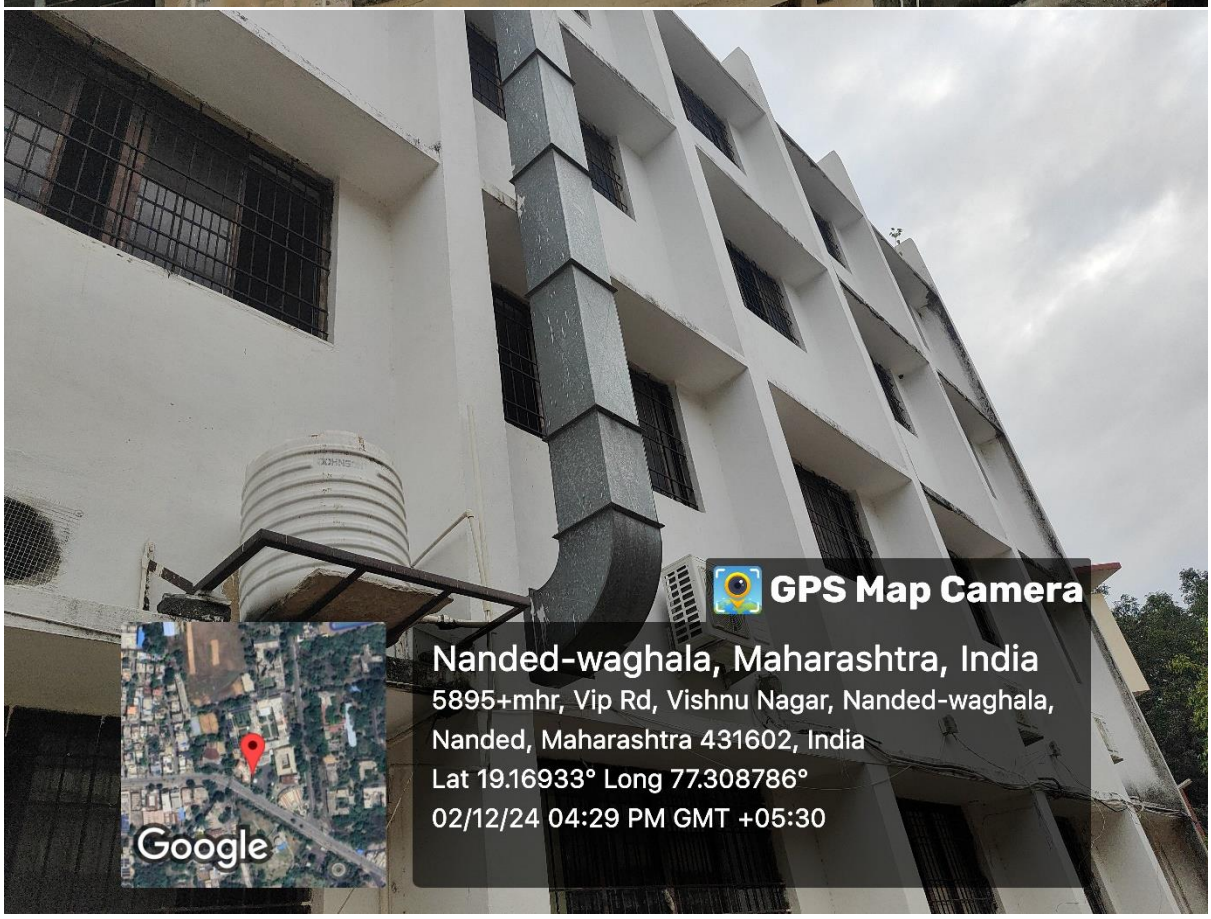
GPS Map Camera
Nanded-waghala, Maharashtra, India
5895+mhr, Vip Rd, Vishnu Nagar, Nanded-waghala,
Nanded, Maharashtra 431602, India
Lat 19.16933° Long 77.308786°
02/12/24 04:29 PM GMT +05:30
Google

GPS Map Camera
Nanded, Maharashtra, India
7, Vip Rd, Jomegaokar Complex, Vishnu Nagar, Nanded, Nanded-waghala, Maharashtra 431601, India
Lat 19.169366° Long 77.309001°
02/12/24 04:28 PM GMT +05:30
Google

GPS Map Camera
Nanded, Maharashtra, India
7, Vip Rd, Jomegaokar Complex, Vishnu Nagar, Nanded, Nanded-waghala, Maharashtra 431601, India
Lat 19.169363° Long 77.309037°
02/12/24 04:28 PM GMT +05:30
Google

GPS Map Camera
Nanded, Maharashtra, India
7, Vip Rd, Jomegaokar Complex, Vishnu Nagar, Nanded, Nanded-waghala, Maharashtra 431601, India
Lat 19.169239° Long 77.309061°
02/12/24 04:27 PM GMT +05:30
Google

BIO-PIT
GPS Map Camera
Nanded, Maharashtra, India
2, Iti Rd, Near Yeshwant College Road, Vishnu Nagar, Nanded, Nanded-waghala, Maharashtra 431601, India
Lat 19.168928° Long 77.309102°
02/12/24 04:26 PM GMT +05:30
Google